

6 Presque Isle Marina



Presque Isle offers the only natural harbor on Lake Huron with a new marina offering water, restrooms, showers, deisel, electricity, pump-out, gasoline, launch, fishing pier, dog run, grills, and the Portage Restaurant. The Old Presque Isle Lighthouse is a short walk up the path.

7 Presque Isle Lighthouses



The Old Presque Isle Lighthouse was built in 1840, hand-hewn stone steps lead to the top of the tower for a panoramic view of the Lake Huron shoreline and the harbor. The New Presque Isle Lighthouse, with a tower height of 109 feet, is the tallest lighthouse on the Great Lakes with a hundred-acre park, picnic area, and museum. The light was first lit in 1871 and is still operational.

8 Thompson's Harbor State Park



Situated along 7.5 miles of Lake Huron shoreline, this undeveloped park provides a rustic retreat for hikers exploring the park's 6 miles of trails. Hike in late May and June to see beautiful spring wildflower blooms. The rare dwarf lake iris may be seen in late May along the trails and on the shoreline just west of Observatory Point. Thompson's Harbor now has 2 rustic cabins.

9 Harbor View/Quarry View



At Quarry View, stand at the observation deck and overlook the world's largest open pit limestone quarry or watch the ships being loaded at nearby Harbor View, one of the few places in Michigan where observers can get such a close-up view.

10 P.H. Hoefft State Park



This magnificent, heavily wooded 300-acre lakefront park has a mile of sandy Lake Huron shoreline, 143 camp sites, a mini-cabin, and a day use area with swimming, playground and picnic facilities. Bike into Rogers City on the Huron Sunrise Trail.

11 Sacred Rock



This massive boulder of Engodine dolomite, measuring 20' X 8' X 6', was deposited along the shore when the last glacier receded from the Great Lakes. The Indians believed it was sacred and were known to make sacrifices at the rock whenever they passed up or down the lake.

12 Glawe School



Glawe School was built in 1885 by Christian Glawe. The one room schoolhouse, located in 40 Mile Point Lighthouse Park, is open Saturday and Sunday from 12:00 pm to 4:00 pm in the summer. If the flag is up, the school is open!

13 Forty Mile Point Lighthouse Park



The 1896 lighthouse features a restored bunkhouse gift shop, the Calcite Pilothouse, picnic area, and beach. Open Memorial Day weekend through mid-October. The entrance to the park is located approximately 100 yards north of the Lighthouse Park sign on US 23. Bike from Rogers City to the lighthouse on the Huron Sunrise Trail!

14 Ocqueoc Falls




The largest falls in the lower peninsula. Ocqueoc (intepreted as "crooked river or water") has two falls - the upper and lower approximately 300' apart. Ocqueoc River is one of the few rivers in Michigan that runs from south to north. Rustic camping available at the Ocqueoc Falls State Forest Campground. Hike, ski or mountain bike the 6-mile Bicentennial Pathway, fish, or enjoy the wildlife in this beautiful park.

17 Black Mountain Forest Recreation Area



riding in a beautiful forest setting.

26 Rogers City Marina



The "Customs Port of Entry" is along the waterfront. A beautiful harbor invites sailboats and cruisers into a state-of-the-art facility. A port of entry, which makes for a great jumping off point to the North Channel. The harbor is home for 92 seasonal and 34 transient slips. An extended breakwall assures smooth dockage for boats coming in off Lake Huron. The breakwall extension has a fishing platform for anglers wishing to try their luck. Adjacent to the marina is Lakeside Park with its playground and swimming beach. Restaurants and shopping just a few blocks away.

Funding for this brochure was made possible through:
Michigan Department of Transportation

Presque Isle County Development Commission

Technical assistance and brochure design provided by:
NEMCOG
Northeast Michigan Council of Governments
Cover photo courtesy of Denise Cline of NEMCOG
BROCHURE COMMODITY CODE 8014-0745

27 Presque Isle County Historical Museum



The world's largest limestone quarry, the giant ships of the Bradley fleet, Native Americans, frontier pioneers, lumberjacks and lumber barons, the Bertram Sisters' Millinery Shoppe, and a 1900's school room are just a few of the exhibits that document the rich history of the county. Free admission. Open Tuesday-Saturday, May - September, from 12-4 p.m.

28 Great Lakes Lore Maritime Museum



The Great Lakes Lore Maritime Museum specializes in memories, not just artifacts. The generations of men and women who risked life itself to sail these waters are enshrined and remembered here as are their uniforms, personal possessions, navigational and other maritime tools. Step into four centuries of fascinating Great Lakes history. 367 N. 3rd Street, Rogers City, MI. www.gllmm.com

33 Seagull Point Park



Seagull Point is a favorite place to watch sunsets. The park features an extensive network of nature trails, a mile of unspoiled beach, low dunes and woodlands, and a nice view of the shoreline back to Rogers City and beyond.

34 Herman Vogler Conservation Area



On the banks of the Trout River, this 270-acre park features picnic areas and family fishing in addition to 7 miles of hiking, biking, and ski paths that connect to the Huron Sunrise Trail.

35 Huron Sunrise Trail



Winding through woods with a spur to Vogler and north along Lake Huron from Rogers City, the Huron Sunrise Trail is one of northern Michigan's most beautiful. The all-asphalt trail ends at 40-Mile Point Light for an 8 mile ride.

TOURISM INFORMATION

PURE MICHIGAN
Your trip begins at michigan.org

Michigan Department of Natural Resources & Environment
www.michigan.gov/dnre

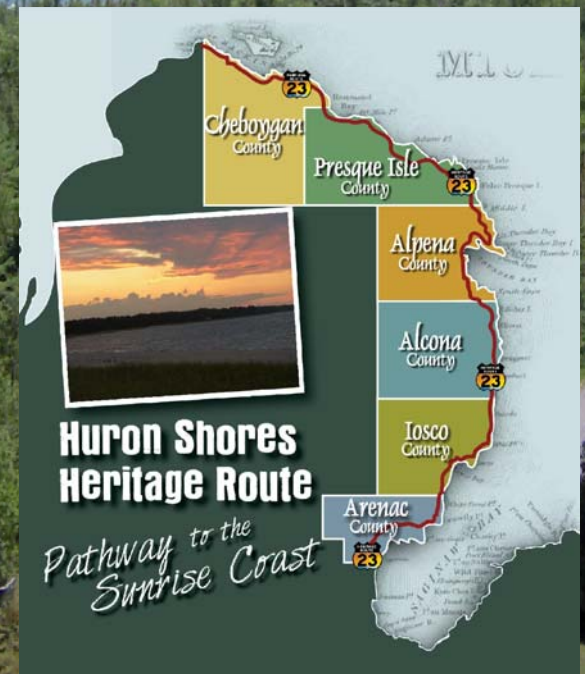
Rogers City Chamber of Commerce
www.rogerscity.com
1-800-622-4148
989-734-2535

Onaway Chamber of Commerce
www.onawaychamber.com
1-989-733-2874

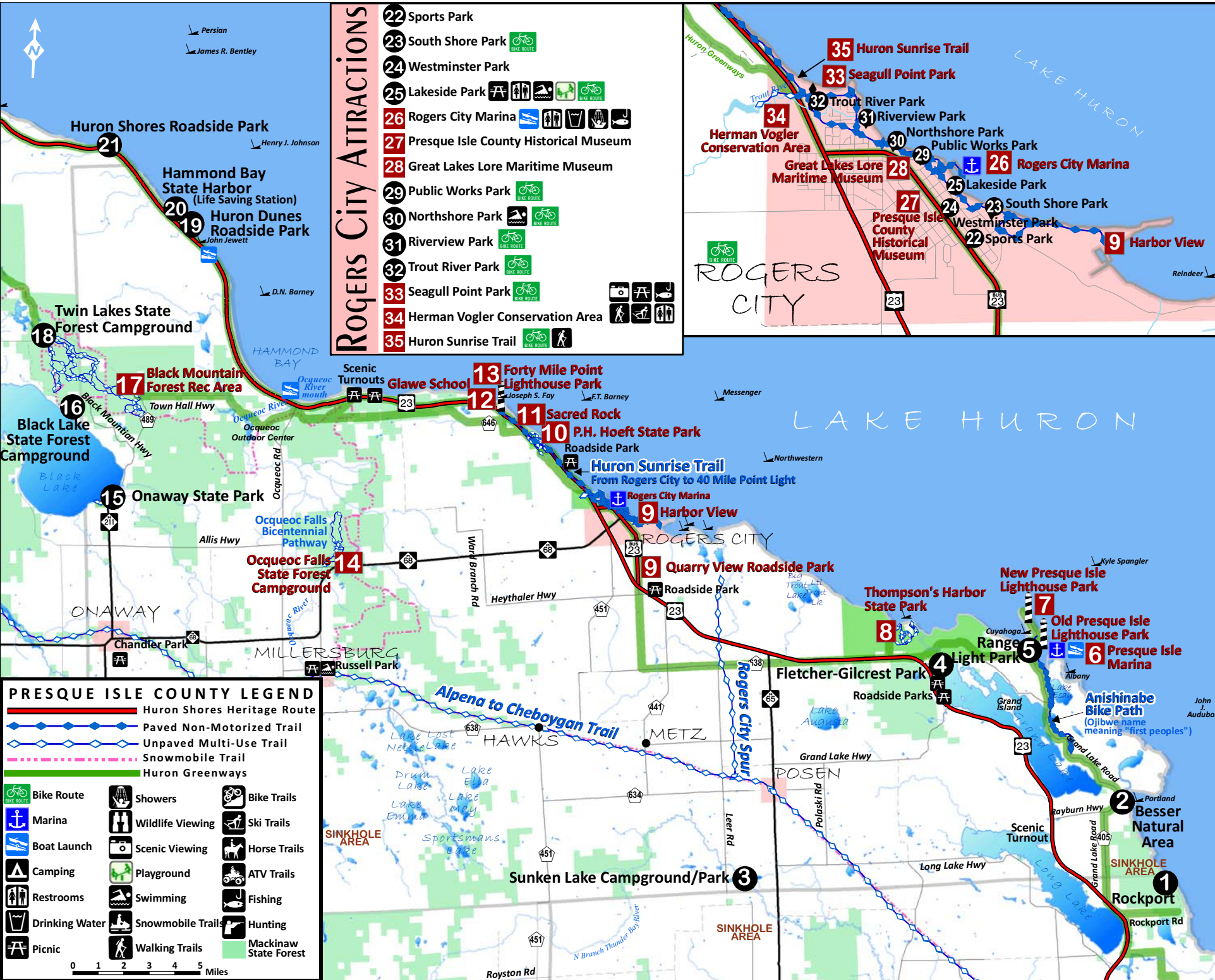
PRESQUE ISLE COUNTY MICHIGAN



HURON SHORES Heritage Route



www.us23heritageroute.org



ROGERS CITY ATTRACTIONS

- 22 Sports Park
- 23 South Shore Park
- 24 Westminster Park
- 25 Lakeside Park
- 26 Rogers City Marina
- 27 Presque Isle County Historical Museum
- 28 Great Lakes Lore Maritime Museum
- 29 Public Works Park
- 30 Northshore Park
- 31 Riverview Park
- 32 Trout River Park
- 33 Seagull Point Park
- 34 Herman Vogler Conservation Area
- 35 Huron Sunrise Trail

PRESQUE ISLE COUNTY

Featured attractions described on reverse

OUTDOOR RECREATIONAL FACILITIES:

- 1 Rockport
- 2 Besser Natural Area
- 3 Sunken Lake Park
- 4 Fletcher-Gilcrest Park
- 5 Range Light Park
- 6 Presque Isle Marina
- 7 Presque Isle Lighthouses
- 8 Thompson's Harbor State Park
- 9 Quarry View/Harbor View
- 10 P.H. Hoeft State Park
- 11 Sacred Rock
- 12 Glawe School
- 13 Forty Mile Point Lighthouse Park
- 14 Ocqueoc Falls
- 15 Onaway State Park
- 16 Black Lake State Forest Campground
- 17 Black Mountain Forest Recreation Area
- 18 Twin Lakes State Forest Campground
- 19 Huron Dunes Roadside Park
- 20 Hammond Bay State Harbor
- 21 Huron Shores Roadside Park

PRESQUE ISLE COUNTY LEGEND

- Huron Shores Heritage Route
- Paved Non-Motorized Trail
- Unpaved Multi-Use Trail
- Snowmobile Trail
- Huron Greenways
- Bike Route
- Marina
- Boat Launch
- Camping
- Restrooms
- Drinking Water
- Picnic
- Showers
- Wildlife Viewing
- Scenic Viewing
- Playground
- Snowmobile Trails
- Walking Trails
- Bike Trails
- Ski Trails
- Horse Trails
- ATV Trails
- Fishing
- Hunting
- Mackinaw State Forest

HURON GREENWAYS
 Huron Greenways is a system of land and water trails throughout Cheboygan, Presque Isle, Alpena and Alcona Counties. Visit www.hurongreenways.info/hurongreenways